











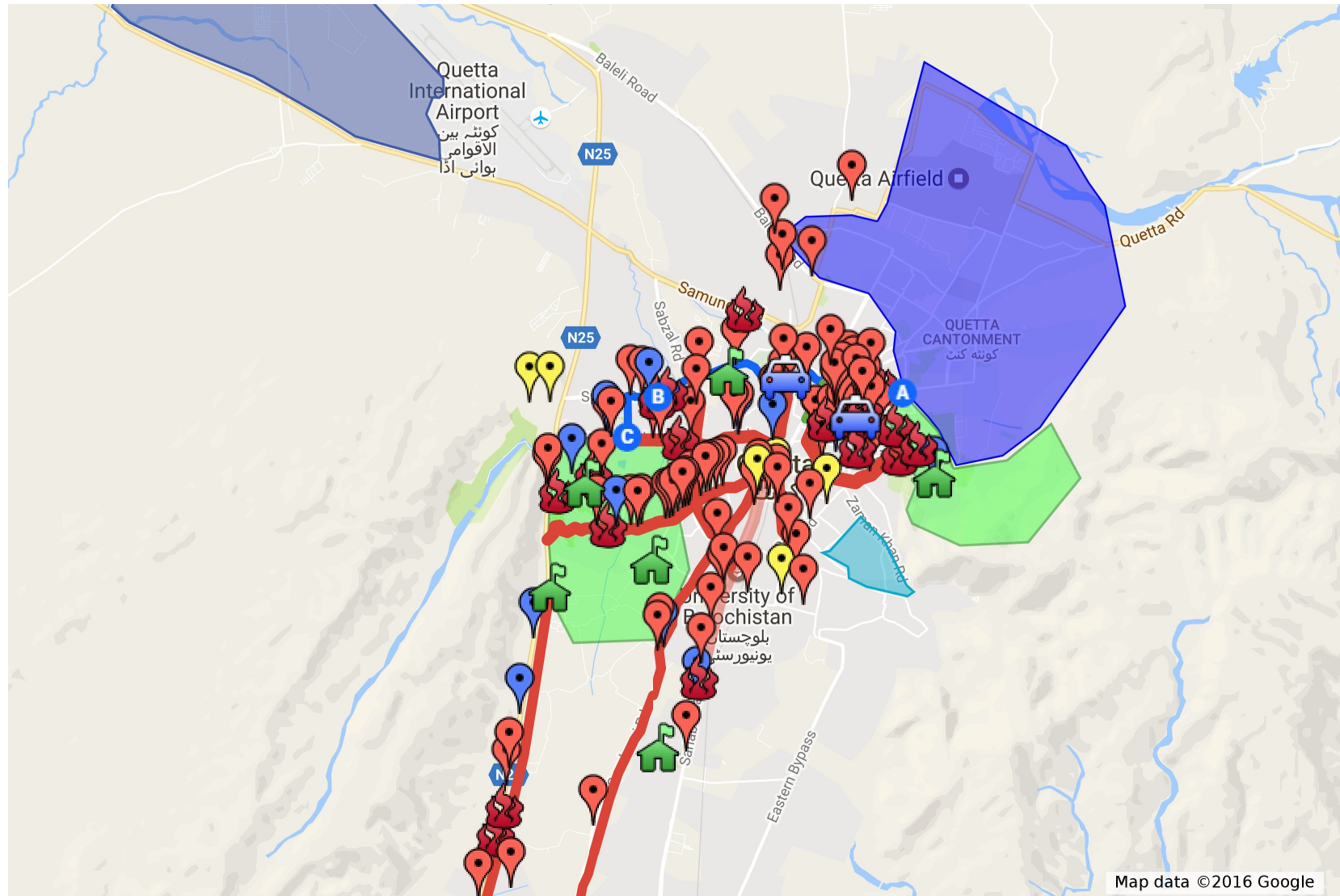


Copy of Hazara Genocide in Pakistan

HazaraGenocide

-  Nawa Killi - Dec 12, 2016
-  Satellite Town - Dec 8, 2016
-  Kirani Road (Pudgali Chowk) - Oct 4, 2016
-  Spinnny Road - Nov 7, 2015
-  Jaffarabad? - Aug 14, 2015
-  Railyway Housing Society - Hazaratown Entrance (Eid Eve) - July 17, 2015
-  Western Bypass (Brewery/Hazaratown area) - July 7, 2015
-  Joint Road (near Passport Office) - July 6, 2015
-  Circular Road (3 attacks) - June 7, 2015
-  Liaqat Bazar (Fire Brigade area) - May 27, 2015
-  Jinnah Road (Saleem Complex) - May 25, 2015
- 



Hazara Organization for Peace and Equality (HOPE) - Twitter: @hopehazara
 Web: <http://www.hazara.net/hope>



Qandahari Bazar - May 25, 2015



Kasi Road (Qalandar Makan) - May 12, 2015



Satellite Town Bus Station - Apr 27, 2015



Kirani Road (Zangi Lohra) - Oct 23, 2014



Hazarganji - Oct 23, 2014



Ali Abad, Hazara Town - Oct 4, 2014



Joint Road - Aug 28, 2014



Sabzal Road (killi Gashkori) - July 29, 2014



Taftan - June 8, 2014



Ibrahim Street - May 15, 2014



Sariab Road - Apr 12, 2014



Mashkel - Jan 23, 2014 (Date Unknown)



Mastung (Dringarh area) - Jan 21, 2014



Hussain Goth, Gulshan-e Iqbal - Jan 8, 2014



Purpose of this map is to document the ongoing genocide of Hazaras in Pakistan. The map pinpoints the attack locations and some level of detail about the attack.

Legend:

Red fire symbol = Major attack resulting in many Hazara casualties/injuries AND/OR a major attack with a different tactic/pattern.

Red Icon = Attack in which one or more Hazara was killed.

Yellow Icon = One or more Hazara killed but exact location of attack has not been identified. Once verified, the icon will be changed to Red.

Blue Icon = Attack resulted in one or more Hazaras injured but no Hazara death reported.

Note: Due to limitation of map, we are not able to use two symbols at a time. For a major attack (such as SBK/BMC on June 20), we are forced to use a "blue icon" just to be consistent with our legend.

Maskan Chowrangi, Gulshan-e Iqbal - Jan 4, 2014



Akhtar Abad (Qambarani Road) - Jan 1, 2014



Gulshan-e Iqbal, Karachi - Dec 30, 2013



Abdul Sattar Road - Dec 11, 2013



Kirani Road (Iqbal Abad) - Nov 24, 2013



Sariab Road - Nov 19, 2013



Manghopir, Karachi - Nov 4, 2013



Pindar-Gadh, Mach - Nov 1, 2013



Double Road - Oct 29, 2013



Mastung (Dringarh area) - Oct 26, 2013



near Nadra Office, Lahore - Oct 22, 2013



Double Road - Sept 18, 2013



Chaman - Aug 28, 2013



Police Lane - Aug 8, 2013



Hazara town - July 27, 2013



Shara-e-Iqbal (Qandhari Bazar)

- July 22, 2013



Masjid Road - July 15, 2013



Ali Abad (Balkhi Chowk),

Hazara Town - June 30, 2013



Gulshan/Faisal colony off GT

road (Madrassa Ariful

Hussaini), Peshawar - June 22,

2013



Brewery Road (SBK and BMC

attacks) - June 20, 2013



Chaman - May 21, 2013



Circular Road (near Siraj

Complex) - May 5, 2013



Manghopir Road, Karachi -

May 1, 2013



Pir Mohammad Road - April

23, 2013



Wahdat Colony - April 19, 2013



Mach city - April 12, 2013



Kirani Road - Feb 16, 2013



Mominabad - Feb 10, 2013



Arbab Karam Khan Road - Jan


29, 2013



Alamdard Road - Jan 10, 2013



Khuzdar - Jan 9, 2013

 Spinny Road - Jan 7, 2013

 Mach city - Jan 4, 2013

 Mach city - Jan 1, 2013

 Hazarganji - Dec 26, 2012

 JPMC - Dec 23, 2012




Qandhari Bazar - Dec 13, 2012




Jinnah Road (near Saleem
Complex) - Dec 13, 2012




Baleli Road (Askari Park) - Dec
5, 2012

 Circular Road - Nov 28, 2012

 Khuzdar - Nov 18, 2012


 Hazarganji - Nov 16, 2012

 Mengal Abad - Nov 15, 2012




Manon Chowk - Nov 14, 2012

 Mach city - Nov 12, 2012

 Yaro, Pishin - Nov 10, 2012




Manon Chowk - Nov 10, 2012

 Double Road - Nov 10, 2012




Arbab Karam Khan Road - Nov
8, 2012

 Mengal Road - Nov 8, 2012



Hub (near Karachi) - Nov 7,
2012

 Spinny Road - Nov 6, 2012



Sirki Road (Kabadi store) - Oct
16, 2012



Abdul Sattar Road - Oct 14,
2012



Much city - Oct 10, 2012



Kuchlak - Oct 4, 2012



Mastung - Sept 18, 2012



Brewery Road, Sept 13, 2012



Qambrani Road - Sept 13,
2012



Kirani Road (Shaukat Stop) -
Sept 4, 2012



Hazarganji (Vegetable Market)
- Sept 1, 2012



Chalam Housing Society - Aug
30, 2012



Spinny Road - Aug 27, 2012



Arbab Karam Khan Road - Aug
16, 2012



Shawak Shah Road - July 24,
2012



Killi Geo - July 12, 2012



Sariab Road - July 8, 2012



Saddar, Karachi - July 8, 2012

 Kuchlak - July 5, 2012




Akhtar Abad/Hazarganji - June 28, 2012



Samungli Road - June 18, 2012

 Sariab Road - June 2, 2012

 Joint Road - May 30, 2012


 Sariab area - May 25, 2012



Western Bypass - May 17, 2012

 Joint Road - May 15, 2012

 Mastung - May 6, 2012

 Kirani Road - April 26, 2012


 Akhtar Abad - April 24, 2012




Brewery Road - April 21, 2012

 Joint Road - April 21, 2012

 Kawari Road - April 15, 2012

 Spinny Road - April 15, 2012


 Sabzal Road - April 14, 2012



Brewery Road (near Killi Ibrahim Zai) - April 14, 2012





Abdul Sattar Road - April 13, 2012

 Kasi Road - April 13, 2012




Qandhari Bazar - April 12, 2012


 Liaqat Bazar - April 12, 2012


 Prince Road - April 9, 2012



McConaghey Road - April 2,
2012



Spinny Road - March 29, 2012



Spezand (Dasht area, district
Mastung) - Mar 28, 2012


Sabzal Road (near Pudgali
Chowk) - Mar 26, 2012


McConaghey Road - Jan 25,
2012

 Sariab Road - Dec 4, 2011


Akhtar Abad (Hazarganji area)
- Oct 4, 2011


 Sariab Road - Sept 23 , 2011


 Mastung - Sep 20, 2011


Gulistan Town, Alamdar Road -
Aug 31, 2011

 Spinny Road - July 30, 2011

 Hazar Ghanji - June 22, 2011


Ayub Stadium, Chaman Pattak
- June 16, 2011


Mir Gahi Khan Chowk (Killi
Kamalo) - May 18, 2011



Hazara Town, G. Musa Road
(Bypass) - May 6, 2011



Gulshan-e Iqbal, Karachi -
2011



Arbab Karam Khan Road - Dec
15, 2010



Toghi Road - Nov 11, 2010



Masjid Road - Oct 28, 2010



Hazara Goth, Gulistan-e Johar,
Karachi - Sept 30, 2010



Hazarganji - Sept 28, 2010



Qambrani Road - Sept 28,
2010



Mezan Chowk - Sept 3, 2010



Sabzal Road - July 5, 2010



Sirki Road - May 22, 2010



Civil Hospital - April 16, 2010



Manan Chowk - April 16, 2010



Akhtar Abad Bypass
(Hazarganji area) - Mar 20,
2010



Akhtar Abad Bypass
(Hazarganji area) - Mar 18,
2010



Akhtar Abad Bypass

(Hazarganji area) - Mar 17,
2010



Manguchar (district Qalat) -
Feb 13, 2010



Pir Ghaib (near Much) - Dec 2,
2009



Jinnah Road - Oct 15, 2009



Sariab Road - Oct 12, 2009



Kasi Road - Oct 1, 2009



Sirki Road - Sept 7, 2009



Fatima Jinnah Road - June 22,
2009



Unknown - Mar 11, 2009



Arbab Karam Khan Road - Mar
9, 2009



Eastern Bypass - Mar 3, 2009



Double Road - Mar 1, 2009



Chaman Housing Scheme -
Feb 2, 2009



Jinnah Road - Jan 27, 2009



Jinnah Road - Jan 26, 2009




Sariab Road - Jan 14, 2009





Kirani Road - Jan 5, 2009



Arbab Karam Khan Road - Dec
8, 2008

 Unknown - Nov 20, 2008

 Kirani Road - Sept 22, 2008

 Kirani Road - Sept 20, 2008




Bolan Medical College - July
21, 2008

 Kirani Road - July 19, 2008



Hazara Town (Brewery Area) -
July 19, 2008

 Adalat Road - May 1, 2008



Razmak - South Wazirstan -
Dec 18, 2007



Razmak - South Wazirstan - 16
Sept, 2007

 Killi Shabu - Apr 4, 2007


 Gulistan Road - Nov 2, 2006



Wahdat Colony - Oct 29, 2006



Suraj Gung Bazar - July 20,
2006

 Mezan Chowk - Dec 12, 2004



Wahdat Colony - Sept 25, 2004



Liaquat Road (Ashura
procession) - Mar 2, 2004



Kirani Road (Pudgali Chowk) -
Jan 11, 2004



McConaghey Road
(Imambargah Kalan) - July 4,
2003



Saryab Road - June 8, 2003



Satellite Town - May 31, 2003



Mach city - Mar 17, 2002



Takhtani Bypass (near Hazar
Ganji) - Nov 13, 2001



Jinnah Town (Sibi) - Aug 15,
2001



Kirani Road (Pudgalli Chowk) -
Feb 9, 2001



Eastern Bypass - 2000



Karachi - 2000



Karachi - 2000 unknown



Zarghoon Road - Oct 6, 1999



Chalo Bawdi - Oct 5, 1999



Hazara Colony



New Hazara Town



Mehr Abad (or Mariabad)



Kuchlak - Major Pushtun
population



Ghaus Abad, Eastern Bypass



Hazara Town



Mastung - Major Baloch
population



Raisani Road - Major Baloch
population



Spinny Road - Major Baloch
population



Police/Army Security Check
Post



City Police Station



Alamdard Road - Major Hazara
Population



Hazaratown - Major Hazara
Population



PushtunAbad - Major Pushtun
populaton



Command & Staff College -
Army Contonment



Army Airfield



Sariab Road - No Go Route for
Hazaras

Supposedly 'Safe Route' which is
only travel route for Hazaras
between two Hazara enclaves on
opposite sides of Quetta



Hazara Double Rd, Quetta,
Pakistan

B Spinny Road - July 30, 2011

C College Rd, Quetta, Pakistan

Pakistan's Security has told Hazaras not to travel this route considered 'Unsafe Route'



Main Shopping District
'Downtown' - No Go Area for
Hazaras



Brewery Road - No Go Route
for Hazaras



Bypass to Hazarganji - No Go
Route for Hazaras



Double Road - No Go Route for
Hazaras



Sabzal Road - No Go Route for
Hazaras



Green Zone - Closed to all
traffic except VIP



Raisani Road - No go route for
Hazaras



Qambarani Road - No go route
for Hazaras



Qambarani Road - No go route
for Hazaras



Mastung - Highway to Karachi



Mach - Coal Mining Town



Karachi City



Arbab Karam Khan Road - No
go route for Hazaras



Kirani Road - No go route for
Hazaras



Joint Road - No go route for
Hazaras
